




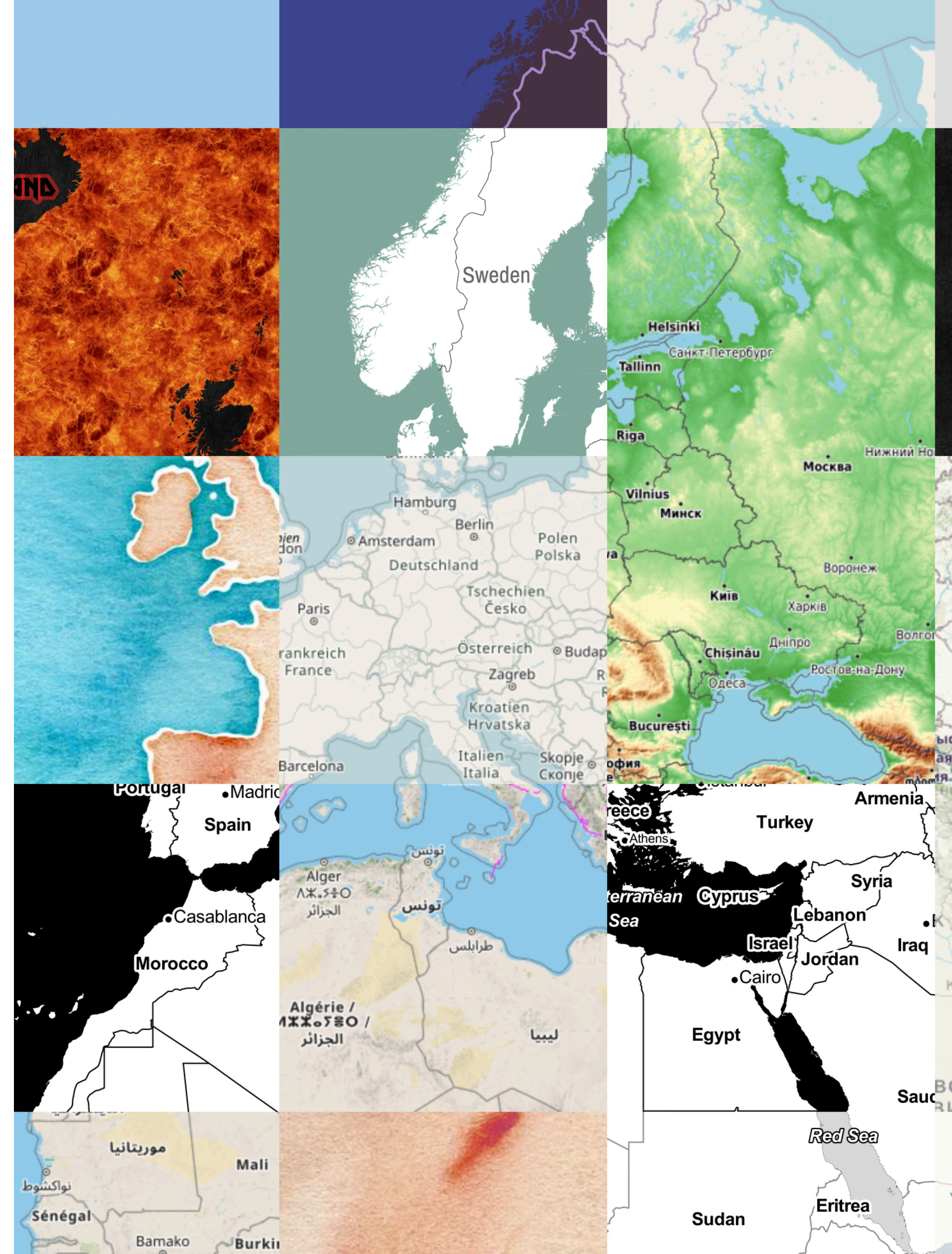
OPENSTREETMAP

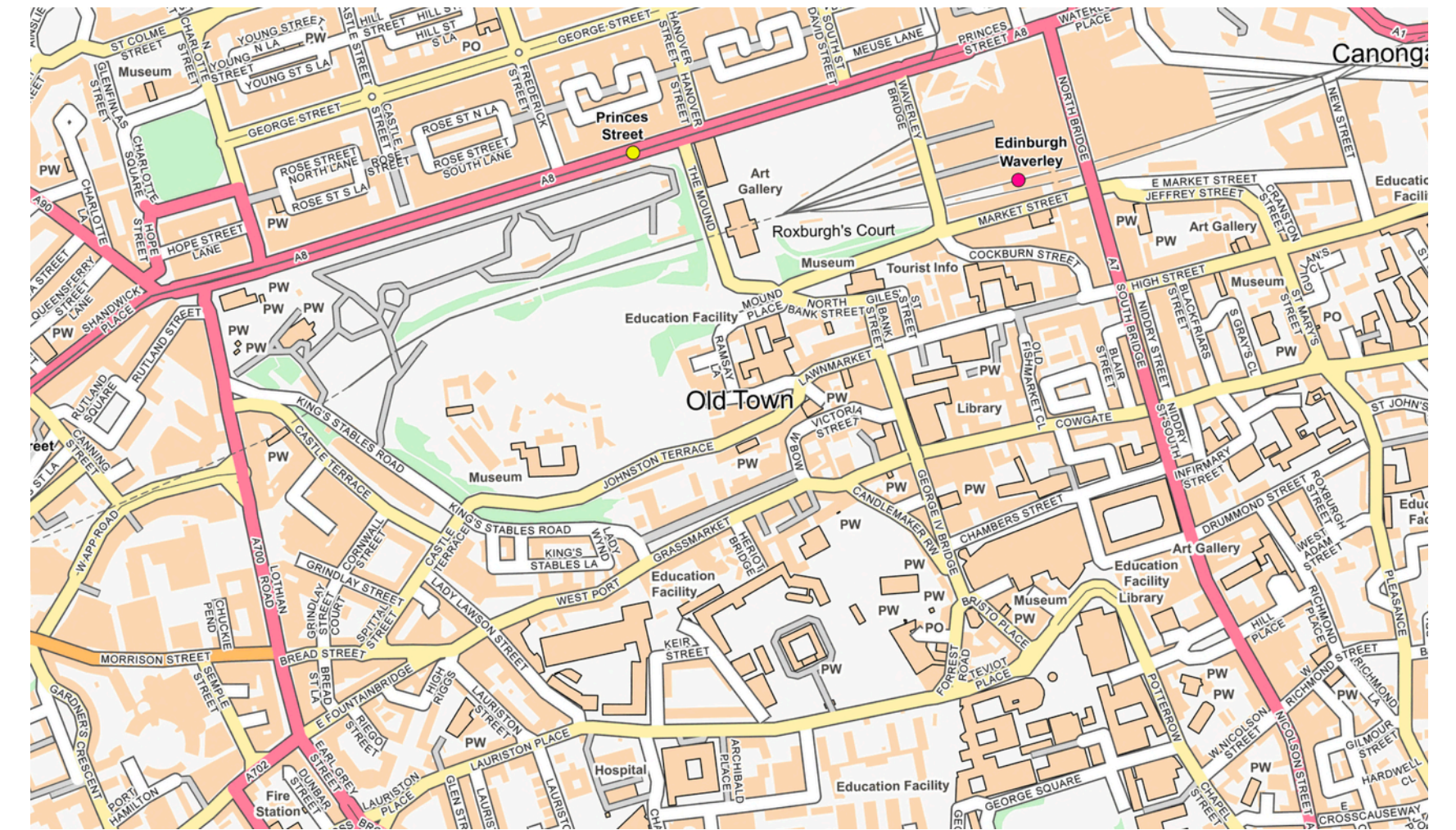
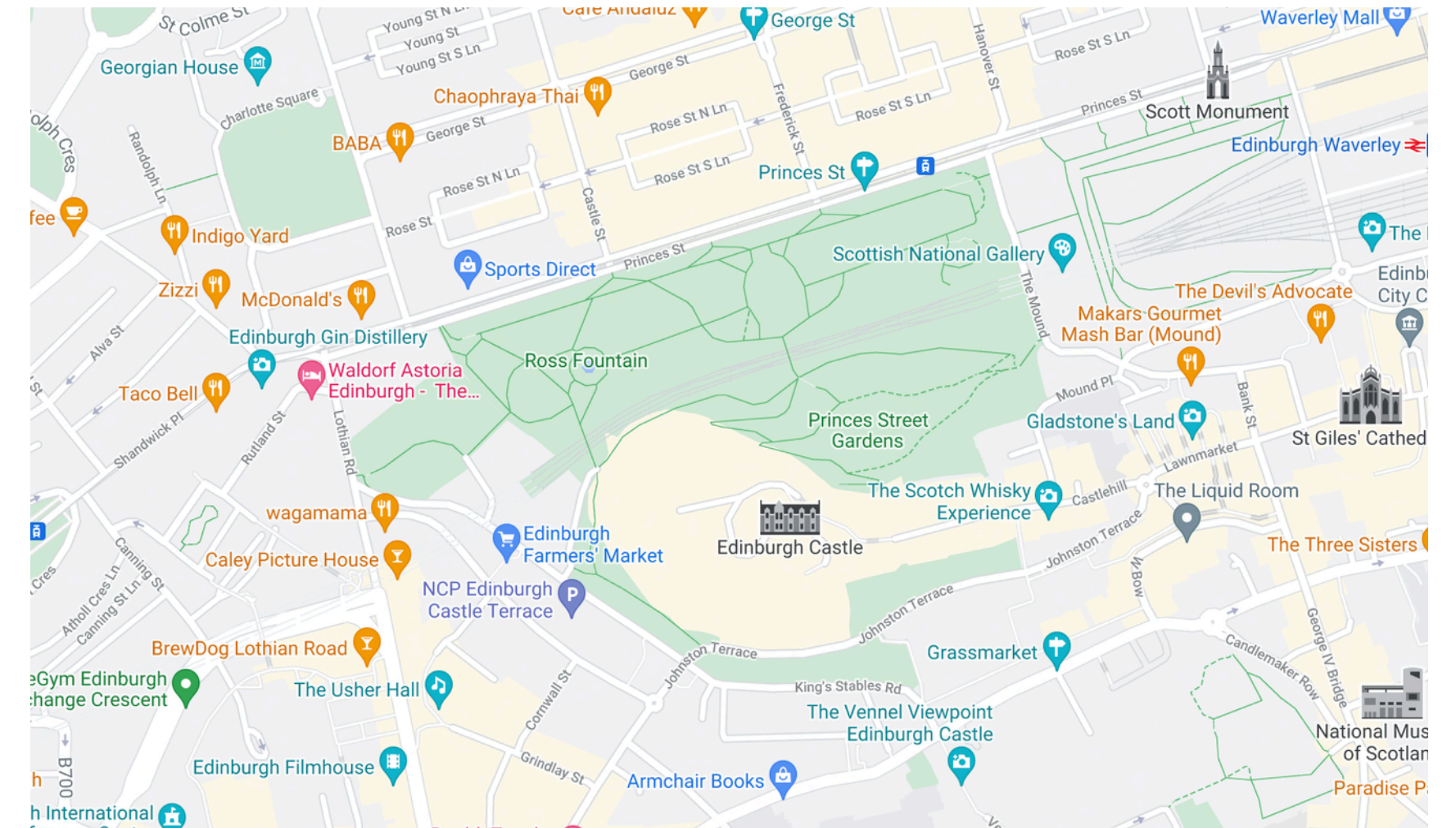
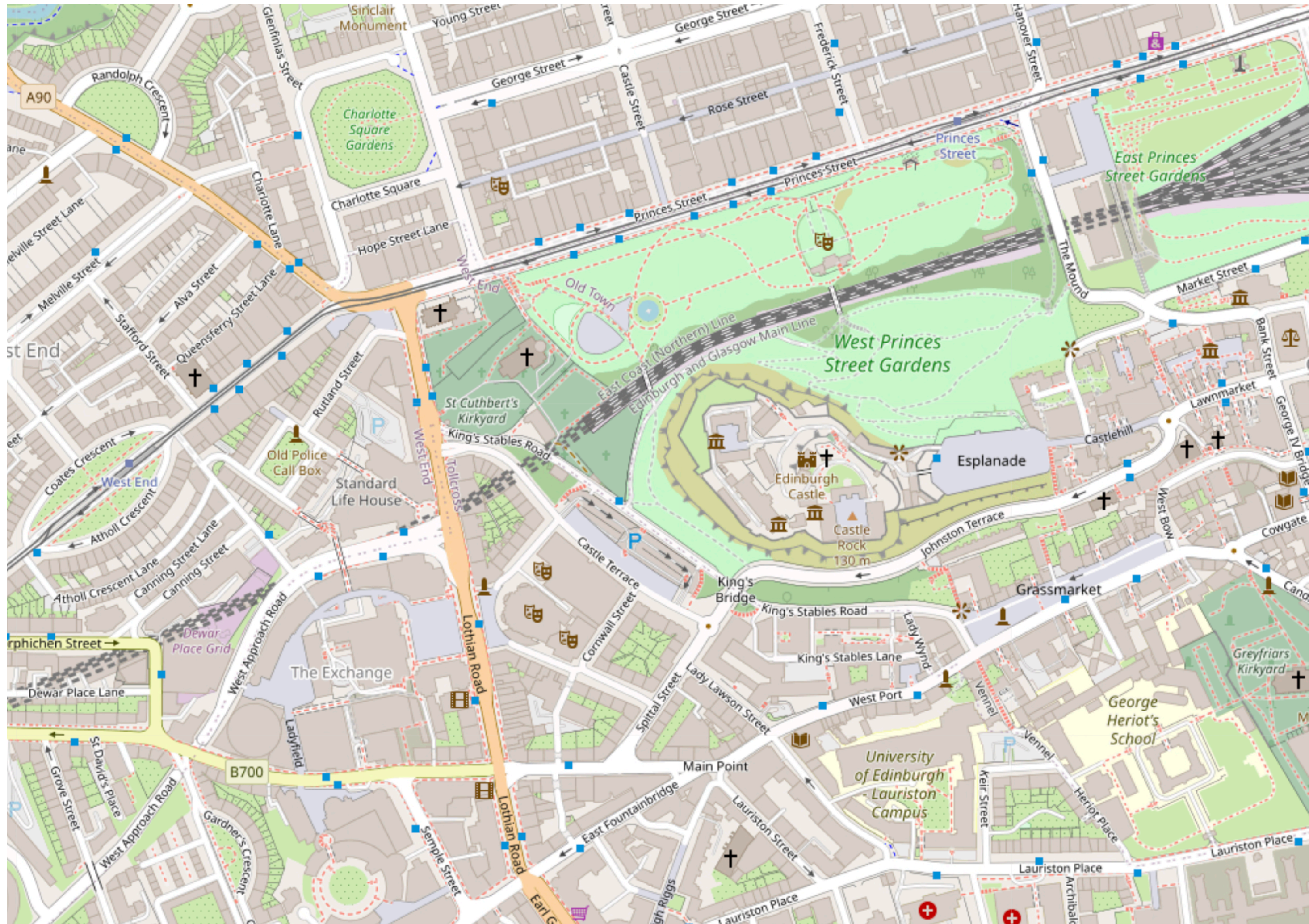
The free and open map of the world, created by people like you



A DATABASE RATHER THAN A MAP

Rather than the map itself, the data generated by the OpenStreetMap project is considered its primary output





Why OpenStreetMap? We already have...

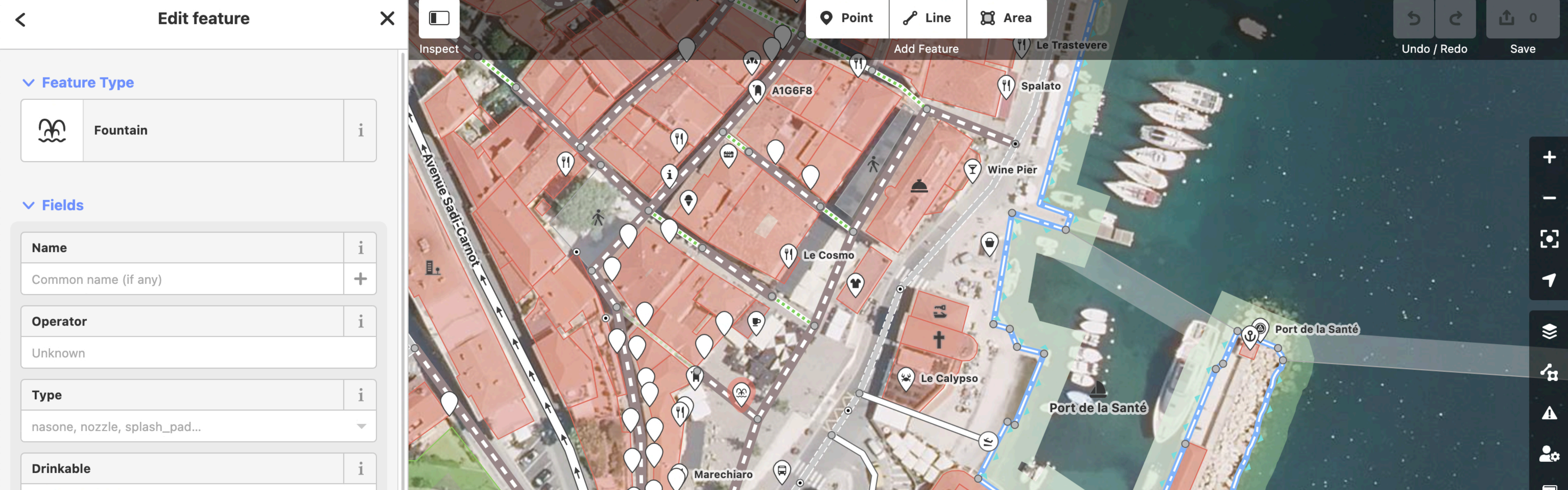
1. IT'S OPEN (ODBL)

“You are free:

- *To Share:* To copy, distribute and use the database.
- *To Create:* To produce works from the database.
- *To Adapt:* To modify, transform and build upon the database.


As long as you:

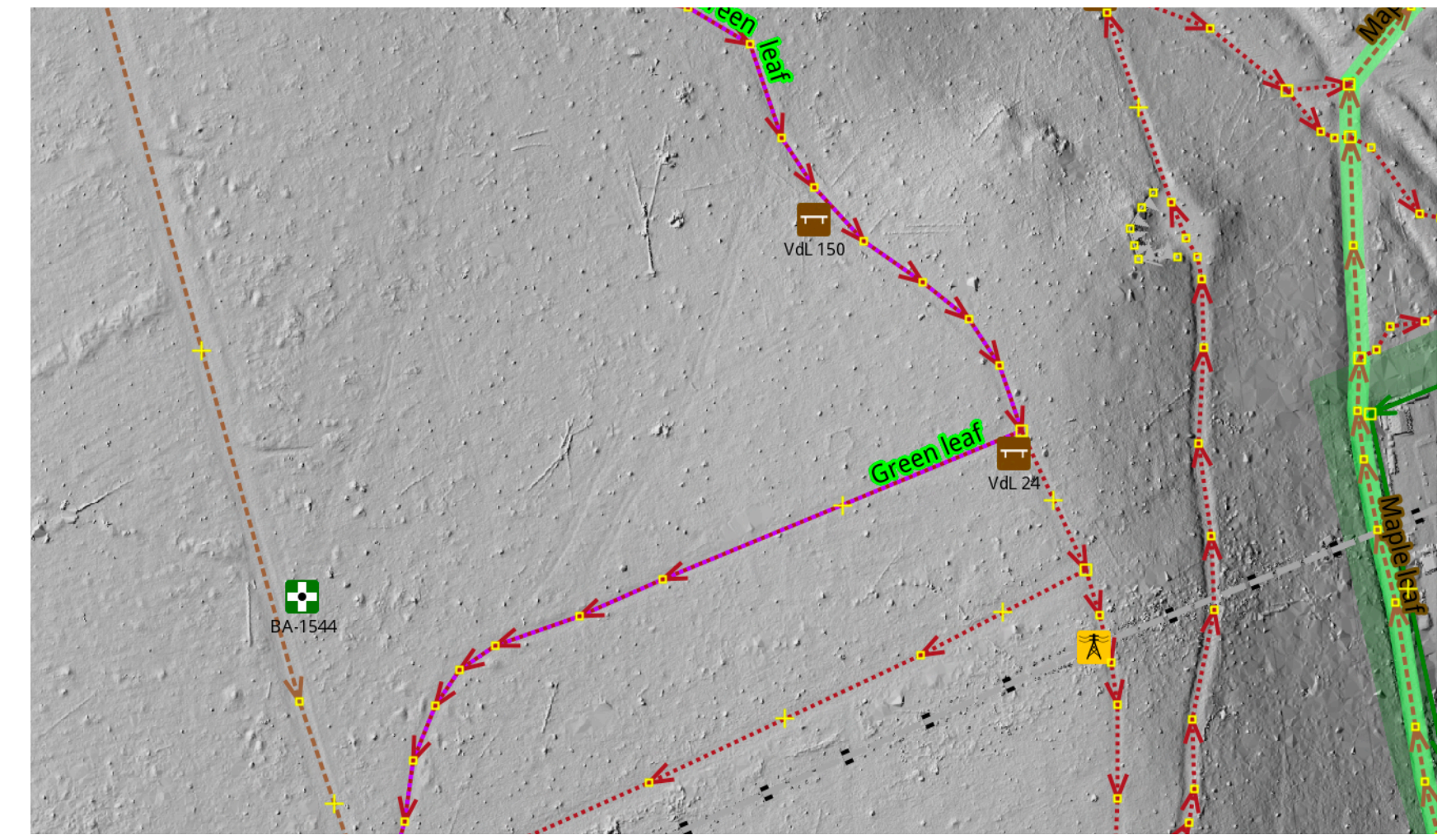

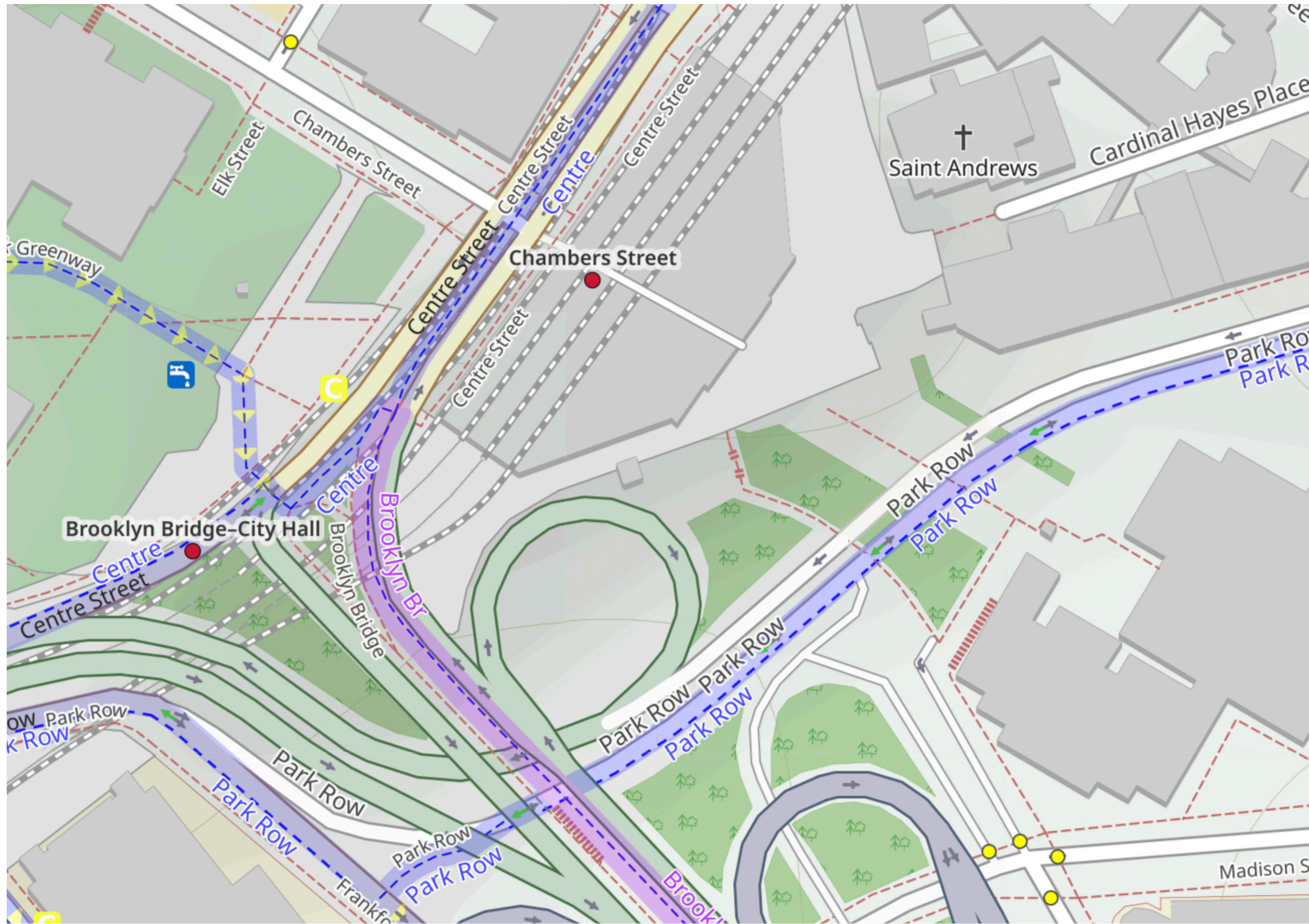
- *Attribute:* You must attribute any public use of the database, or works produced from the database, in the manner specified in the ODbL. For any use or redistribution of the database, or works produced from it, you must make clear to others the license of the database and keep intact any notices on the original database.
- *Share-Alike:* If you publicly use any adapted version of this database, or works produced from an adapted database, you must also offer that adapted database under the ODbL.
- *Keep open:* If you redistribute the database, or an adapted version of it, then you may use technological measures that restrict the work (such as DRM) as long as you also redistribute a version without such measures.”



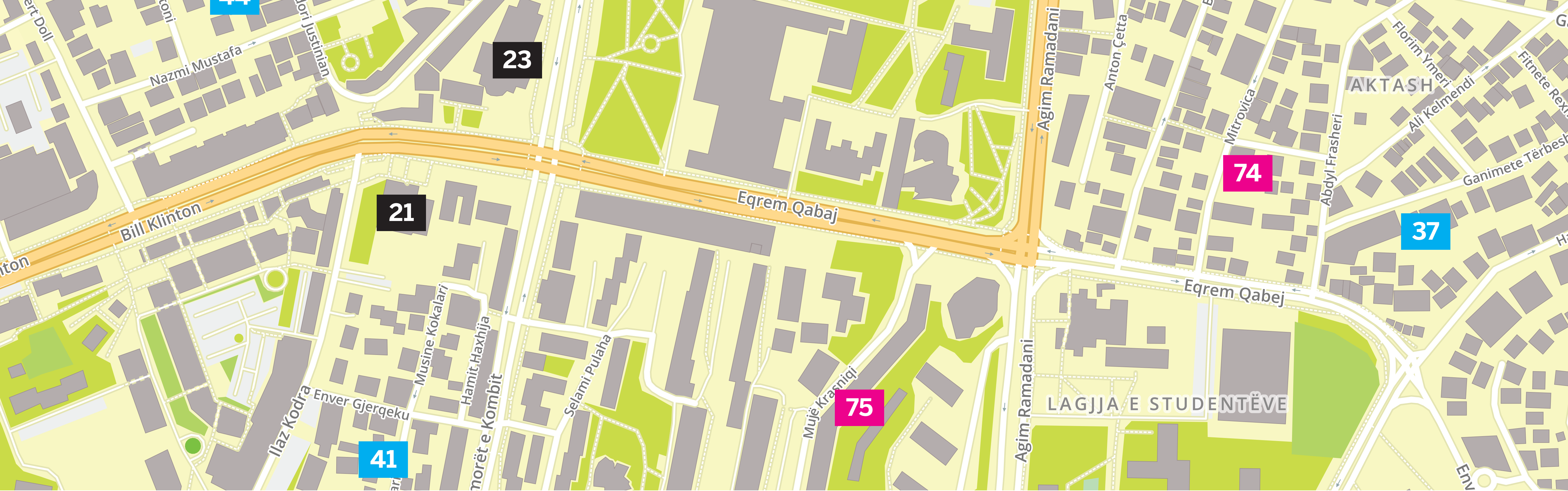
2. IT'S EDITABLE

Changes get reflected quickly






3. ACTUAL, DETAILED, AND ACCURATE



4. INFINITELY CUSTOMISABLE

The limits are your creativity and technical skills.



OPENSTREETMAP FOUNDATION

*A non-profit limited by guarantee,
registered in England and Wales.*

